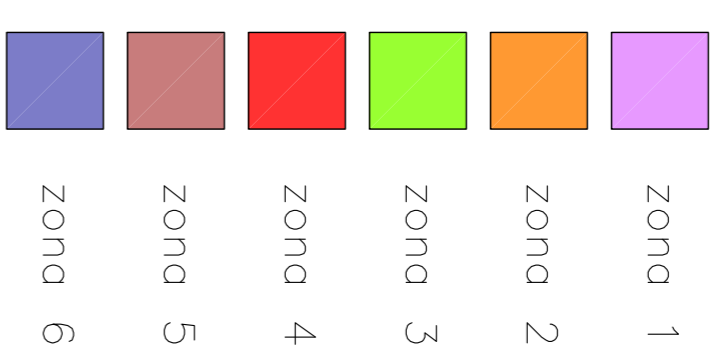


scala 1:2.000



AREE DI SOSTA



# REGIONE DEL VENETO PROVINCIA DI VENEZIA COMUNE DI CEGGIA

## PIANO GENERALE DEL TRAFFICO URBANO

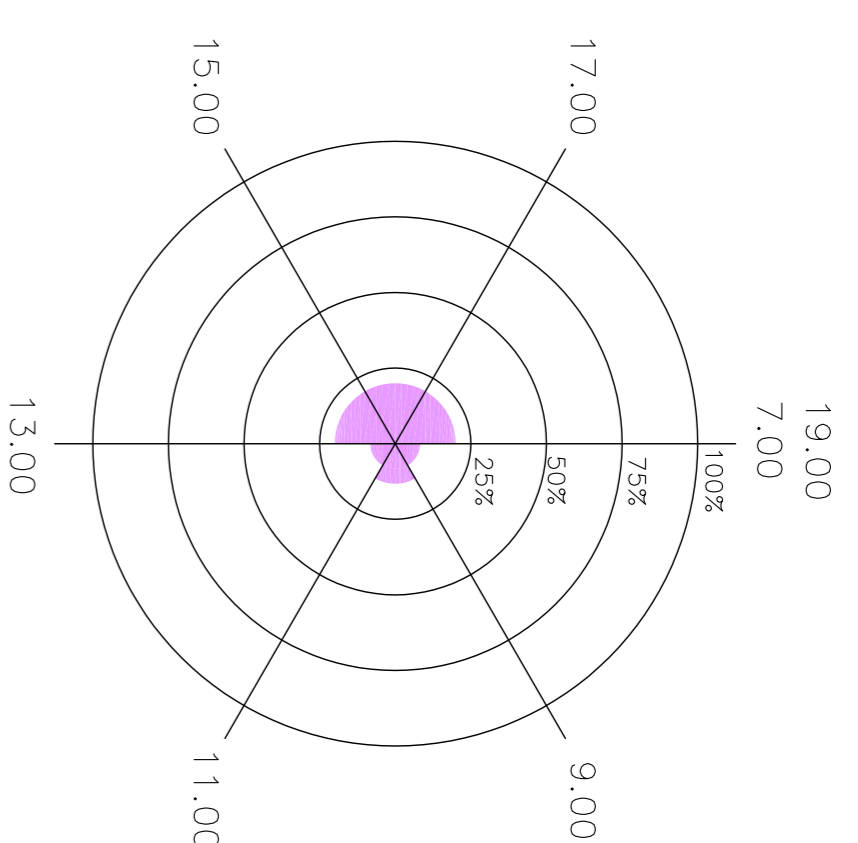
### ANALISI

tav. 10  
**GRADO DI UTILIZZAZIONE  
DELLE AREE DI SOSTA**

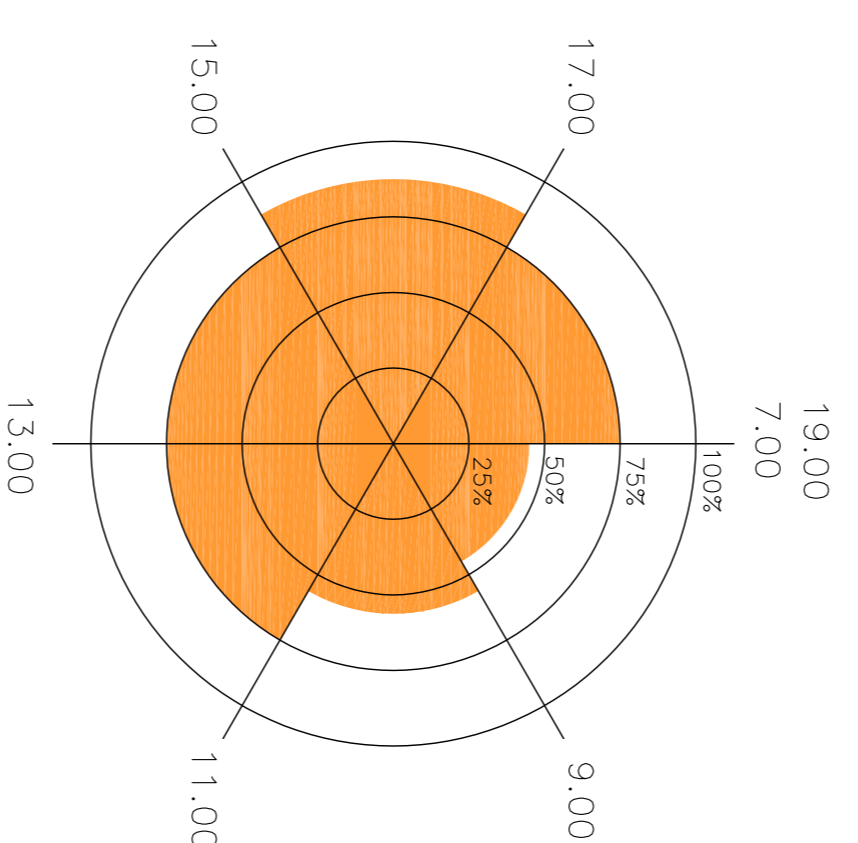
progettisti:  
Arch. Massimiliano Manchiato  
Arch. Alessandro Trevisan  
con:  
Arch. Daniele Giublatto

Gennaio 2014

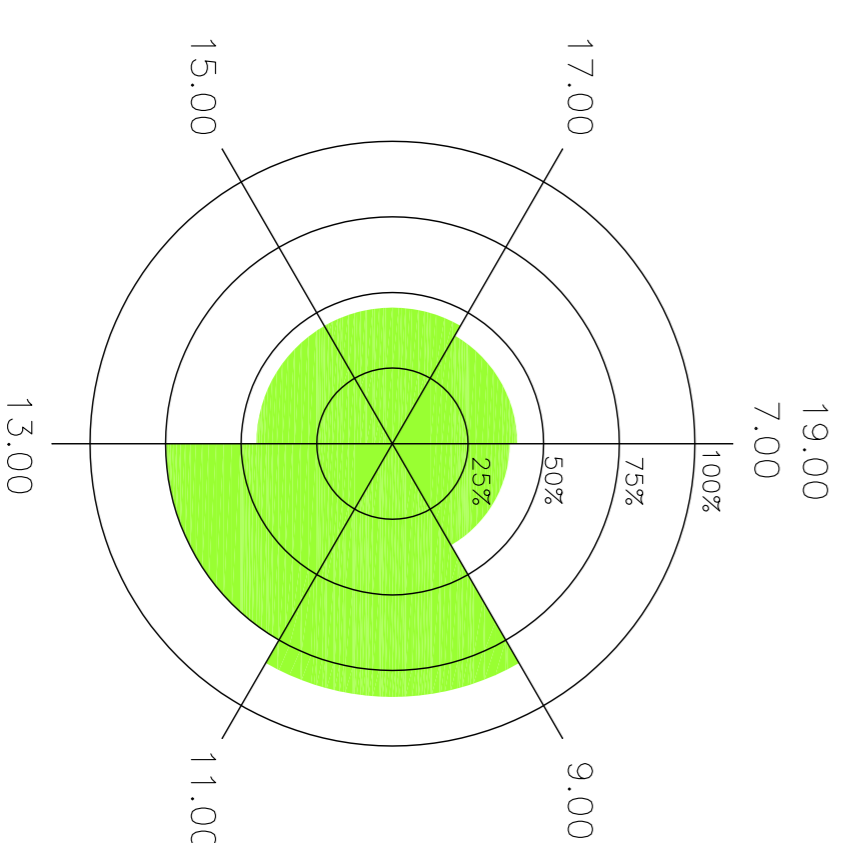
ZONA 1  
55 parcheggi  
in sosta libera



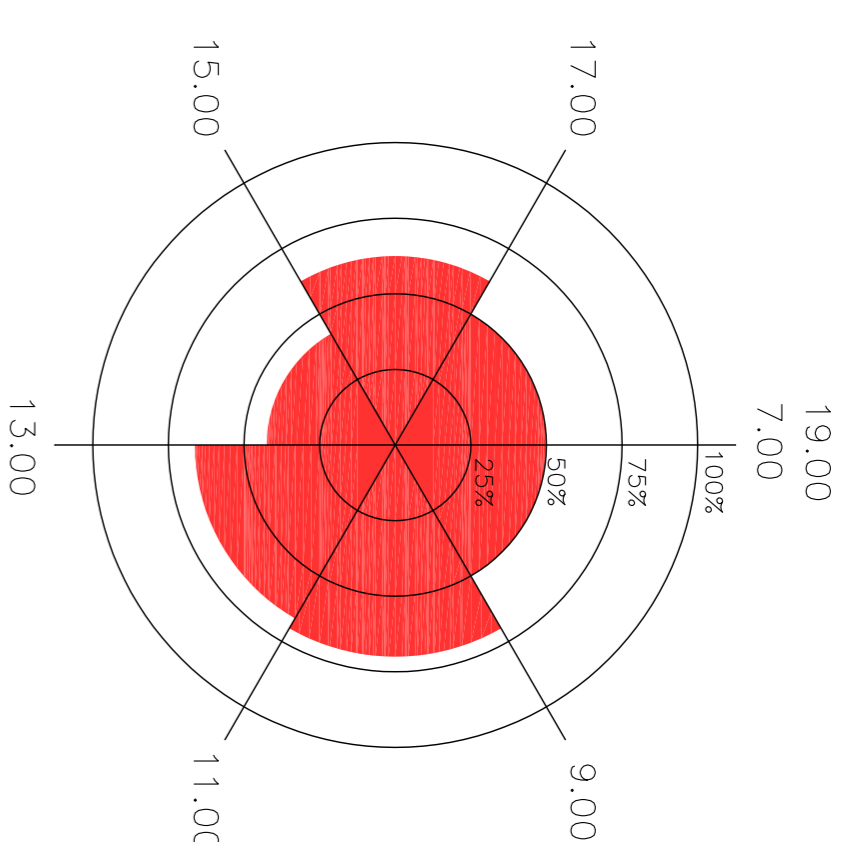
ZONA 2  
57 parch. in sosta libera  
+ 7 in zona a disco 30"  
(totale 64 parcheggi)



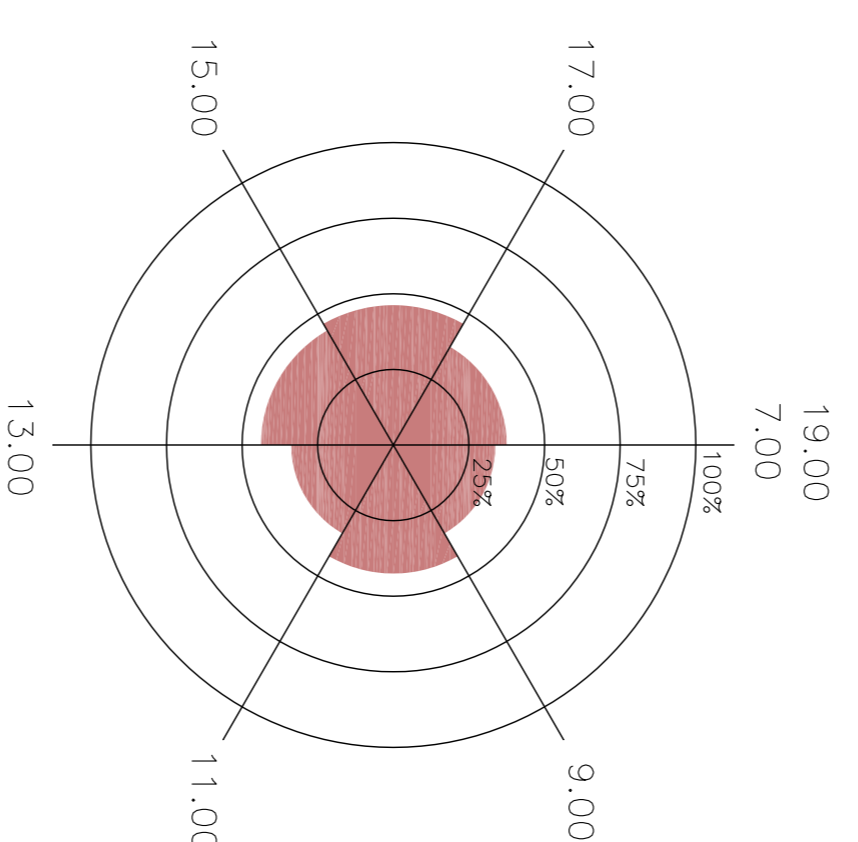
ZONA 3  
61 parch. in sosta libera  
+ 61 in zona a disco 30"  
(totale 122 parcheggi)



ZONA 4  
71 parcheggi  
in sosta libera



ZONA 5  
63 parch. in sosta libera  
+ 8 in zona a disco 5"  
(totale 71 parcheggi)



ZONA 6  
61 parcheggi  
in sosta libera

